















### Richland Hills, Texas Official Zoning Map

- |   |  |
|---|--|
|  SF-E Single-Family Residential Estate           |  P Professional Office      |
|  SF-10 Single-Family Residential                 |  R Retail                   |
|  SF-7 Single-Family Residential                  |  LC Light Commercial        |
|  MF-1 Two-Family (Duplex) Residential            |  HC Heavy Commercial        |
|  MF-2 Multiple-Family Residential Medium Density |  BP Business Park           |
|  MF-3 Multiple-Family Residential High Density   |  I Industrial               |
|  MH Manufactured Home (HUD Code)                 |  MX Mixed Use               |
|  EDO Entertainment District Overlay              |  PD Planned Development     |
|   |  Richland Hills City Limits |



0 1,000 2,000 Feet