
















### Richland Hills, Texas Draft Official Zoning Map

- |   |   |   |                            |
|---|---|---|----------------------------|
|  | SF-E Single-Family Residential Estate           |  | P Professional Office      |
|  | SF-10 Single-Family Residential                 |  | R Retail                   |
|  | SF-7 Single-Family Residential                  |  | LC Light Commercial        |
|  | MF-1 Two-Family (Duplex) Residential            |  | HC Heavy Commercial        |
|  | MF-2 Multiple-Family Residential Medium Density |  | I Industrial               |
|  | MF-3 Multiple-Family Residential High Density   |  | MX Mixed Use               |
|  | MH Manufactured Home (HUD Code)                 |  | PD Planned Development     |
|   |   |  | Richland Hills City Limits |



**FREESE  
AND  
NICHOLS**

0 1,000 2,000 Feet

